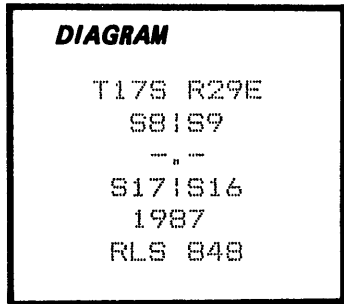


**CERTIFIED RECORD OF LAND CORNER MONUMENTATION**

INDEX No. J-9

**History of original corner establishment:**

Corner was originally established by Bamford Robb, in Aug, 1880, under General Land Office Contract No. 366. The U.S. Surveyor Generals Notes State: Set stone 24x16x12 in mound of stone for cor. to secs. 8-9-16 & 17.



**Description of corner evidence found:**

No trace of the original stone or mound of stone is identified. There are an abundance of large stones in the area. There is a E-W fence line just south of the corner with may have displaced the evidence. There are no accessories originally established. Corner is lost to fencing activity, established position at proportionate measure between the section corner found 1 mi. North, the 1/4 corner found 1/2 mi. East, the 1/4 corner found 1/2 mi. South and the Section corner found 2 mi. West.

**Description of monument and accessories I established to perpetuate the original location of this corner:**

Set 2-1/2"x30" aluminum pipe with 3-1/2" aluminum cap, stamped as shown on the **DIAGRAM**, SET 4" in the ground and raised a mound of stone and earth 5 ft. in dia. around the pipe.

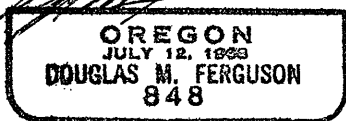
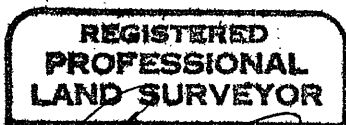
From Which:

A Pine 32" dia., Bears N68°E., 16.8 ft., scribed: T17S R29E S9 BT  
A Pine 24" dia., Bears S26°E., 98.1 ft., scribed: T17S R29E S16 BT  
Set 5/8"x30" iron pins with plastic caps stamped PLS 848 SURVEY MARKER, and guard posts with Bearing Tree & Warning signs as follows:

South 4.0 ft. and West 5 ft. from the corner.

Measurements to accessories taken with a metal tape and magnetic compass with Declination set off 20 deg. East.

Nailed a brass washer stamped RLS 848 on blaze above BT scribe, Bearing Tree Sign above blaze, and warning sign on back of each tree. Painted a 6" red band at breast ht. around each tree. The above described guard posts have Boundary Signs also attached.



This work is performed by:  
Douglas M. Ferguson RLS 848  
Mt. Vernon Oregon.  
On: June 2, 1987  
Refer to Map of Survey No. 1004

Office of... *Surveyor* ..... County of... *Grant* .....  
State of... *Oregon* ..... I hereby certify that the within instrument was filed in this office  
for record on the... *2* day of... *Oct* ..... 19... *87*  
*Robert H. Bazett* ..... by .....  
(COUNTY OFFICIAL) (DEPUTY)